



Gatwick Airport Northern Runway Project

Traffic Regulation Plans – Speed Limits – For Approval

Book 4

VERSION: 2.0

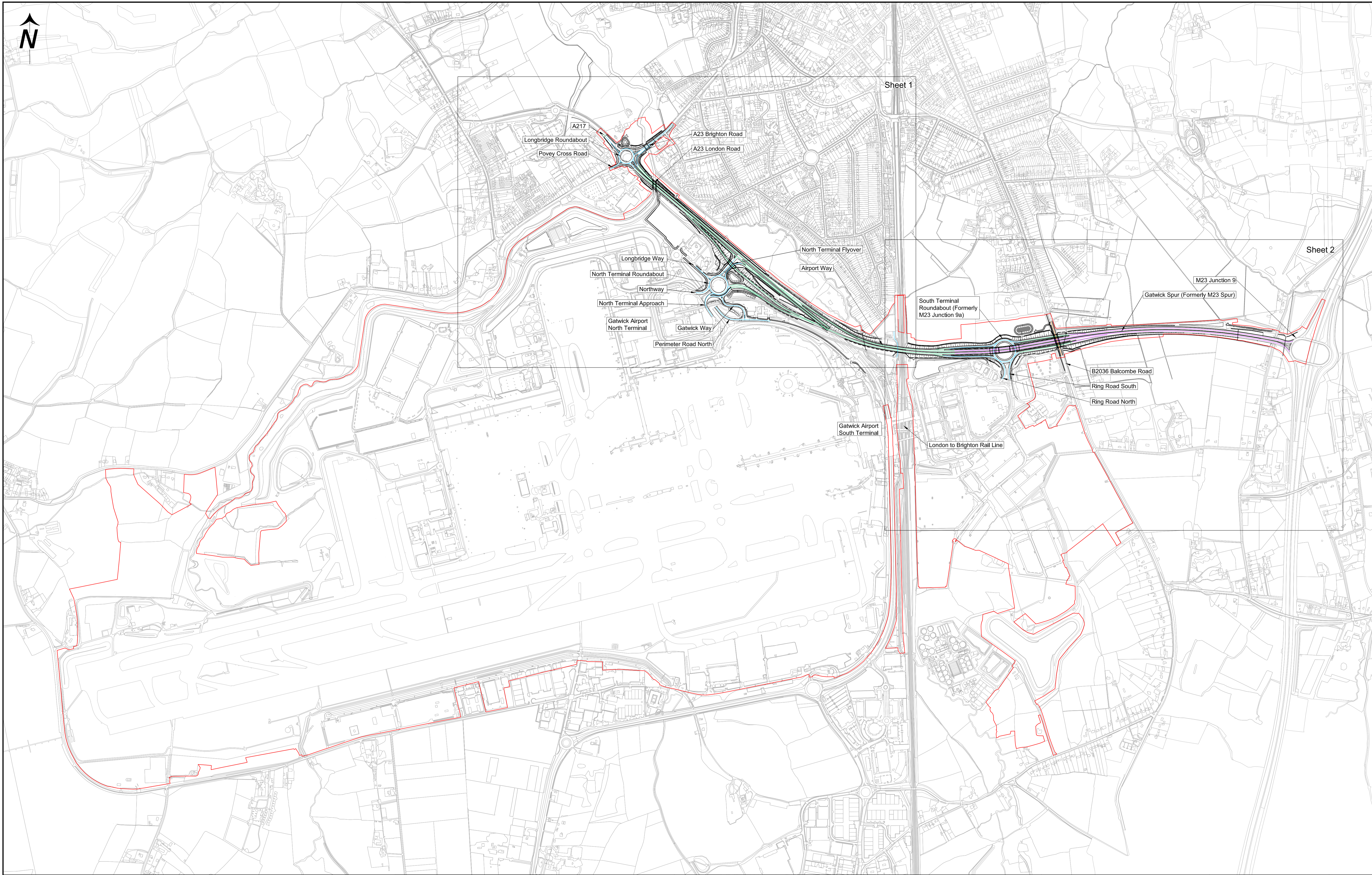
DATE: AUGUST 2024

Application Document Ref: 4.9.1

PINS Reference Number: TR020005

Traffic Regulation Plans – Speed Limits – For Approval

Drawing Number	Revision	Drawing Title	Size	Sheet Size
41700-XX-B-LLO-GA-200111	P02	Traffic Regulation Plans – Speed Limits – APFP Regulation 5(2)(o) – Key Plan	1:7500	A1
41700-XX-B-LLO-GA-200112	P01	Traffic Regulation Plans – Speed Limits – APFP Regulation 5(2)(o) – Sheet 1 – Existing Measures	1:2500	A1
41700-XX-B-LLO-GA-200113	P02	Traffic Regulation Plans – Speed Limits – APFP Regulation 5(2)(o) – Sheet 2 – Existing Measures	1:2500	A1
41700-XX-B-LLO-GA-200114	P01	Traffic Regulation Plans – Speed Limits – APFP Regulation 5(2)(o) – Sheet 1A – Proposed Measures	1:2500	A1
41700-XX-B-LLO-GA-200115	P02	Traffic Regulation Plans – Speed Limits – APFP Regulation 5(2)(o) – Sheet 2A – Proposed Measures	1:2500	A1



Sheet 1

Sheet 2

- Notes:
- 1) This drawing shall be read in conjunction with Schedule 6 Part 1 of the draft Development Consent Order (DCO) and accompanying application documentation.
 - 2) All dimensions, chainage and levels are in meters unless otherwise stated.
 - 3) Only written dimensions shall be used.
 - 4) This drawing set illustrates the extents of existing and proposed traffic regulation measures associated with Work Nos. 35, 36 and 37 only.

Legend:

	Order Limits		National Speed Limit for Dual Carriageway (70mph)
	County Council Boundary		National Speed Limit for Single Carriageway (60mph)
	Preliminary Scheme Design		Speed Limit (50mph)
			Speed Limit (40mph)
			Speed Limit (30mph)

© Crown copyright and database right. Ordnance Survey 100020071

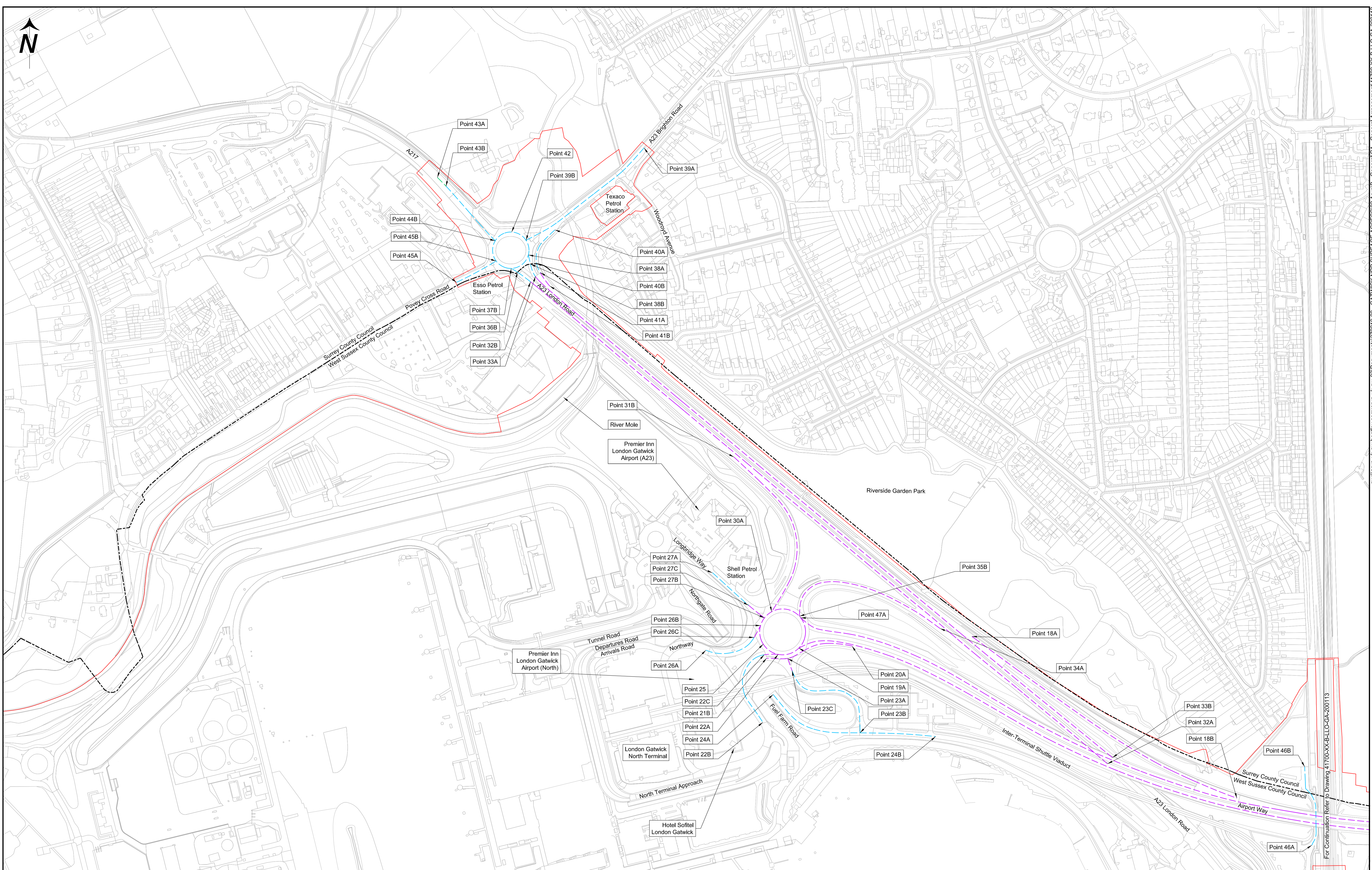
Rev	Date	Revision Description	Dm	Chk	App
P01	1 st July 2023	DCO Application	NW	JF	DA
P02	7 th Aug 2024	Deadline 8	EH	JF	DA



Project Name
Gatwick Airport Northern Runway Project

Title
**Traffic Regulation Plans
Speed Limits
APFP Regulations 5(2)(o)
Key Plan**

Scale 0 75 150 225 300 375 SCALE 1:7500m @ A1				For Approval
Checked By JF	Checked Date 29/07/24	Drawn By EH	Status S4	Drawn Date 29/07/24
Approved By DA	Approval Date 29/07/24	Reason for Issue Deadline 8		
Project Code-Location-Discipline-Volume-Type-Unique Number 41700- XX -B- LLO- GA - 200111				Revision P02



- Notes:**
- 1) This drawing shall be read in conjunction with Schedule 6 Part 3 of the draft Development Consent Order (DCO) and accompanying application documentation.
 - 2) All dimensions, chainage and levels are in meters unless otherwise stated.
 - 3) Only written dimensions shall be used.
 - 4) This drawing set illustrates the extents of existing and proposed traffic regulation measures associated with Work Nos. 35, 36 and 37 only.

Legend:

	Order Limits		National Speed Limit for Dual Carriageway (70mph)
	County Council Boundary		National Speed Limit for Single Carriageway (60mph)
	Preliminary Scheme Design		Speed Limit (50mph)
			Speed Limit (40mph)
			Speed Limit (30mph)

© Crown copyright and database right. Ordnance Survey 10002071

Rev	Date	Revision Description	Dm	Chk	App
P01	1 st July 2023	DCO Application	NW	JF	DA

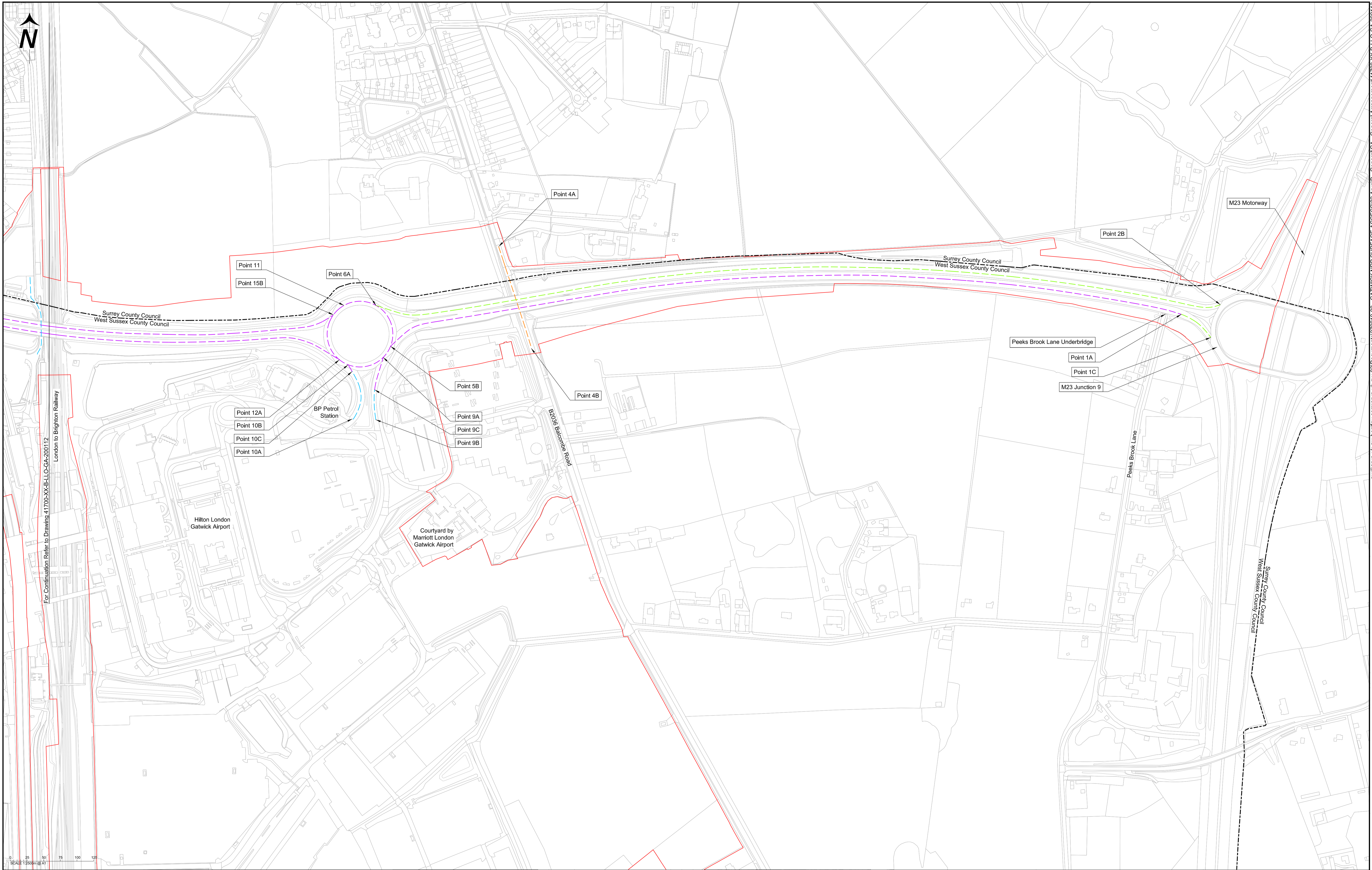


Project Name
Gatwick Airport Northern Runway Project

Title
**Traffic Regulation Plans
Speed Limits
APFP Regulations 5(2)(o)
Sheet 1 - Existing Measures**

Scale 0 25 50 75 100 125 SCALE 1:2500m @ A1			For Approval
Checked By JF	Checked Date 31/05/23	Drawn By NW	Drawn Date 31/05/23
Approved By DA	Approval Date 31/05/23	Reason for Issue DCO Submission	Status S4
Project Code-Location-Discipline-Volume-Type-Unique Number 41700- XX -B- LLO- GA - 200112			Revision P01

For Continuation Refer to Drawing 41700-XX-B-LLO-GA-200113
 pwl:\arup-up-pw-bentley.com-arup-uk-pw-03\Documents\2791015-00 - GATWICK NRP SURFACE ACCESS\02 Arup\B - General Arrangement\41700-XX-B-LLO-GA-200112



- Notes:**
- 1) This drawing shall be read in conjunction with Schedule 6 Part 3 of the draft Development Consent Order (DCO) and accompanying application documentation.
 - 2) All dimensions, chainage and levels are in meters unless otherwise stated.
 - 3) Only written dimensions shall be used.
 - 4) This drawing set illustrates the extents of existing and proposed traffic regulation measures associated with Work Nos. 35, 36 and 37 only.

Legend:

	Order Limits		National Speed Limit for Dual Carriageway (70mph)
	County Council Boundary		National Speed Limit for Single Carriageway (60mph)
	Preliminary Scheme Design		Speed Limit (50mph)
			Speed Limit (40mph)
			Speed Limit (30mph)

© Crown copyright and database right. Ordnance Survey 100020071

P01	1 st July 2023	DCO Application	NW	JF	DA
P02	7 th Aug 2024	Deadline 8	EH	JF	DA
Rev	Date	Revision Description	Dm	Chk	App

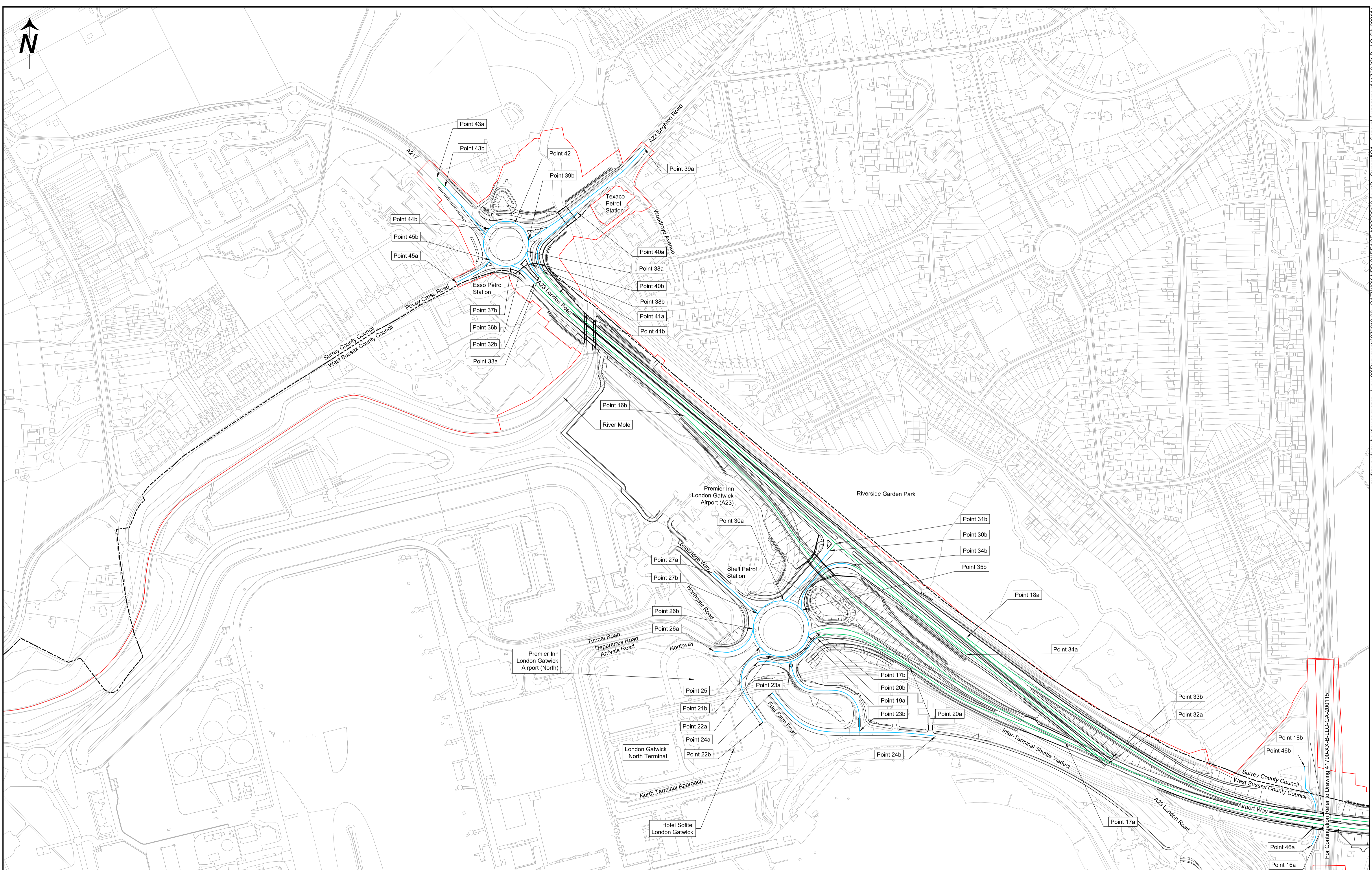


Project Name
Gatwick Airport Northern Runway Project

Title
**Traffic Regulation Plans
Speed Limits
APFP Regulations 5(2)(o)
Sheet 2 - Existing Measures**

Checked By JF		Checked Date 29/07/24		Drawn By EH		Status S4	
Approved By DA		Approval Date 29/07/24		Reason for Issue Deadline 8		Revision P02	
Project Code-Location-Discipline-Volume-Type-Unique Number 41700- XX -B -LLO - GA - 200113							ISO A1 Landscape

p:\a\runup-uk-pw-bentley.com-arup-03\Documents\2791915-00 - GATWICK NRP SURFACE ACCESS\02 Arup\B - General\Arrangement\41700-XX-B-LLO-GA-200113



- Notes:**
- 1) This drawing shall be read in conjunction with Schedule 6 Part 1 of the draft Development Consent Order (DCO) and accompanying application documentation.
 - 2) All dimensions, chainage and levels are in meters unless otherwise stated.
 - 3) Only written dimensions shall be used.
 - 4) This drawing set illustrates the extents of existing and proposed traffic regulation measures associated with Work Nos. 35, 36 and 37 only.

Legend:

	Order Limits		National Speed Limit for Dual Carriageway (70mph)
	County Council Boundary		National Speed Limit for Single Carriageway (60mph)
	Preliminary Scheme Design		Speed Limit (50mph)
			Speed Limit (40mph)
			Speed Limit (30mph)

© Crown copyright and database right. Ordnance Survey 10002071

Rev	Date	Revision Description	Dm	Chk	App
P01	1 st July 2023	DCO Application	NW	JF	DA

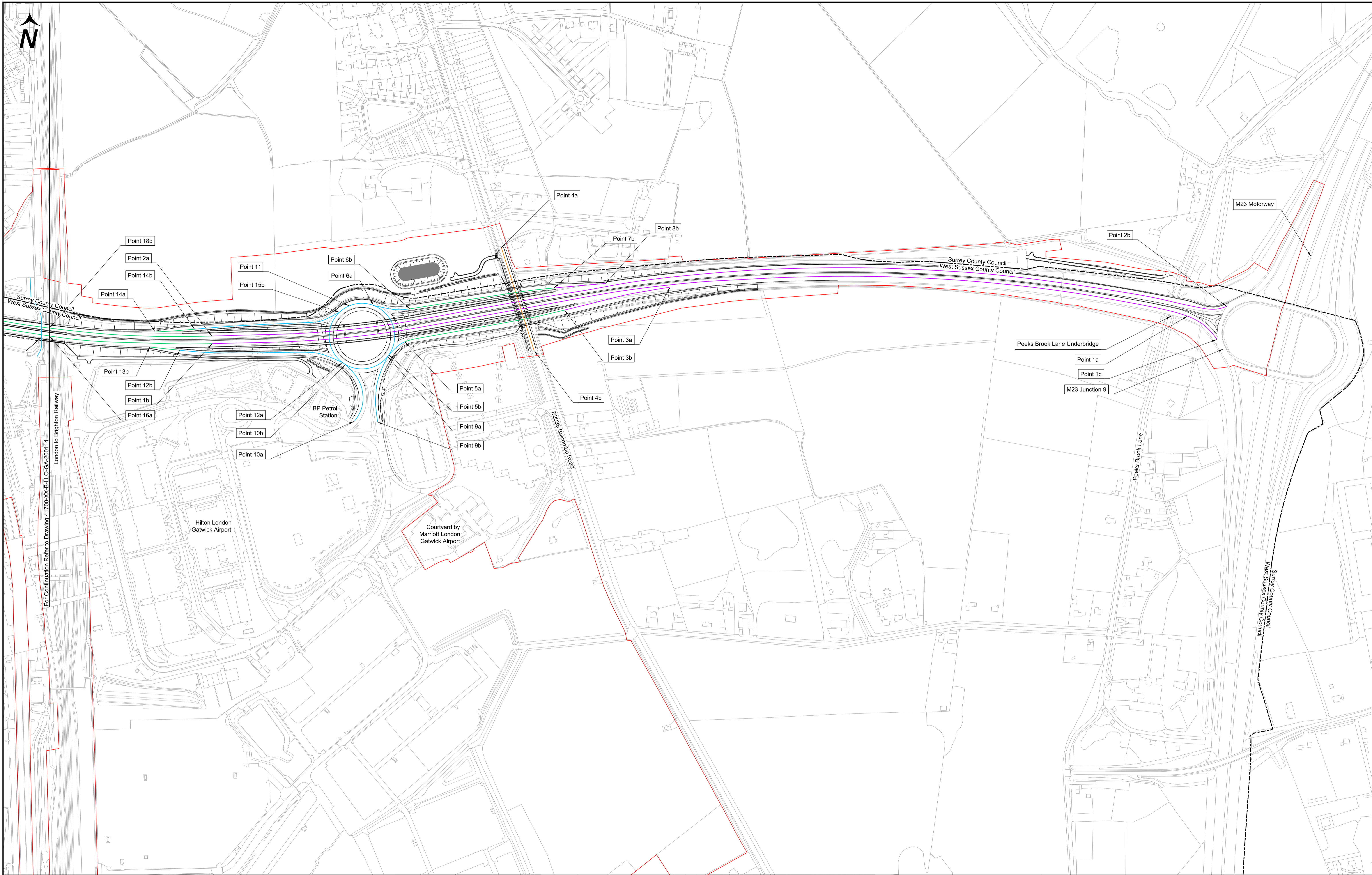


Project Name
Gatwick Airport Northern Runway Project

Title
**Traffic Regulation Plans
Speed Limits
APFP Regulations 5(2)(o)
Sheet 1A - Proposed Measures**

Checked By JF	Checked Date 31/05/23	Drawn By NW	For Approval
Approved By DA	Approval Date 31/05/23	Reason for Issue DCO Submission	Draw Date 31/05/23
Project Code-Location-Discipline-Volume-Type-Unique Number 41700- XX -B- LLO- GA - 200114			Status S4
			Revision P01

For Continuation Refer to Drawing 41700-XX-B-LLO-GA-200115
 pwl:arup-uk-pw.berkeley.com-arup-uk-pw-03/Documents/2791015-00 - GATWICK NRP SURFACE ACCESS/02 Arup/B - General Arrangement/41700-XX-B-LLO-GA-200114



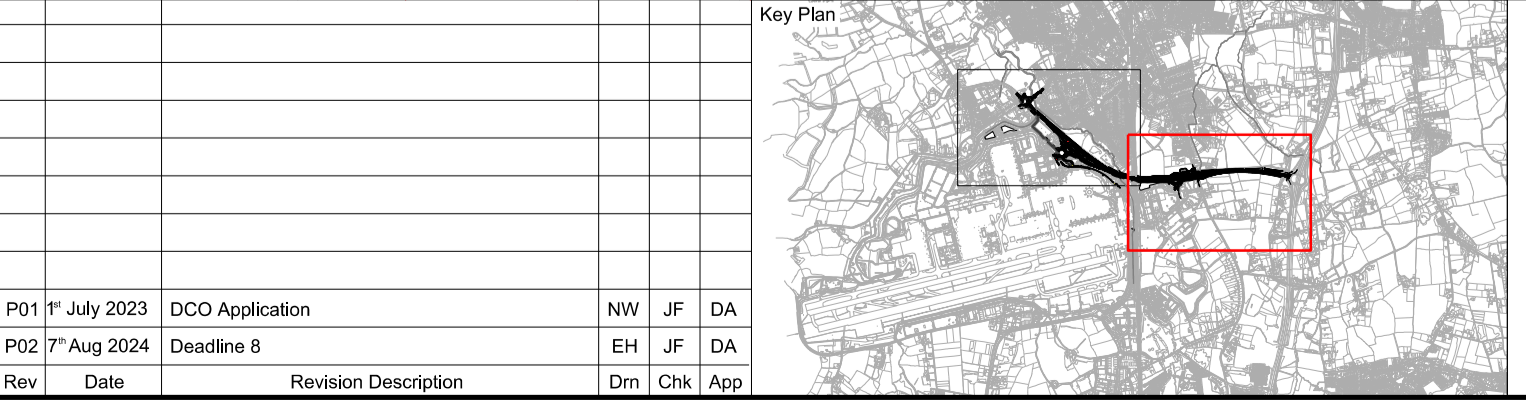
- Notes:**
- 1) This drawing shall be read in conjunction with Schedule 6 Part 1 of the draft Development Consent Order (DCO) and accompanying application documentation.
 - 2) All dimensions, chainage and levels are in meters unless otherwise stated.
 - 3) Only written dimensions shall be used.
 - 4) This drawing set illustrates the extents of existing and proposed traffic regulation measures associated with Work Nos. 35, 36 and 37 only.

Legend:

	Order Limits		National Speed Limit for Dual Carriageway (70mph)
	County Council Boundary		National Speed Limit for Single Carriageway (60mph)
	Preliminary Scheme Design		Speed Limit (50mph)
			Speed Limit (40mph)
			Speed Limit (30mph)

© Crown copyright and database right. Ordnance Survey 100020071

Rev	Date	Revision Description	Dm	Chk	App
P01	1 st July 2023	DCO Application	NW	JF	DA
P02	7 th Aug 2024	Deadline 8	EH	JF	DA



Project Name
Gatwick Airport Northern Runway Project

Title
**Traffic Regulation Plans
Speed Limits
APFP Regulations 5(2)(o)
Sheet 2A - Proposed Measures**

Scale 0 25 50 75 100 125 SCALE 1:2500m @ A1		For Approval Drawn Date 29/07/24 Status S4
Checked By JF	Checked Date 29/07/24	Drawn By EH
Approved By DA	Approval Date 29/07/24	Reason for Issue Deadline 8
Project Code-Location-Discipline-Volume-Type-Unique Number 41700- XX -B- LLO- GA - 200115		Revision P02